

MONTANA HIGHWAY FUNCTIONAL CLASSIFICATION

- Principal Arterial - Interstate
- Principal Arterial - Non-Interstate
- Minor Arterial
- Major Collector
- Minor Collector
- Local

PROPOSED FUNCTIONAL CLASSIFICATION CHANGE

- Proposed Minor Arterial
- Proposed Major Collector
- Proposed Minor Collector
- Proposed Local
- 8** Reference ID - See Functional Classification County Review

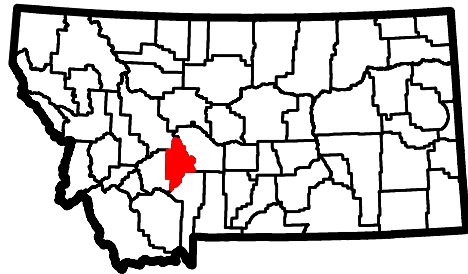
BROADWATER COUNTY COMMISSION

DATE

FHWA

DATE

COUNTY LOCATION

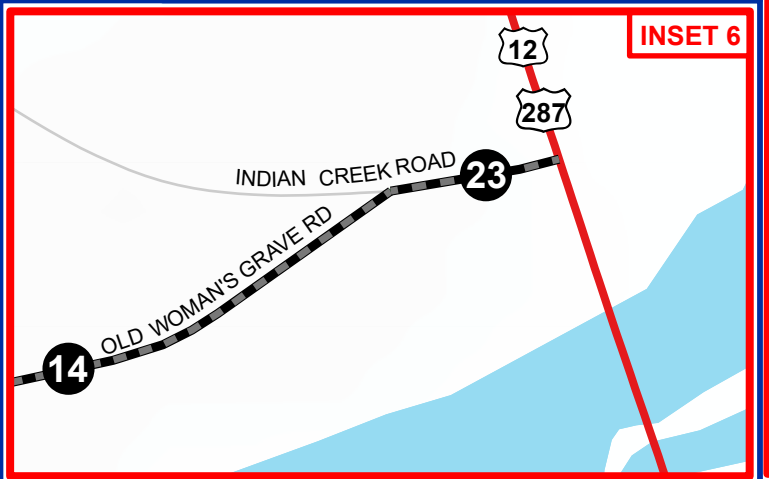
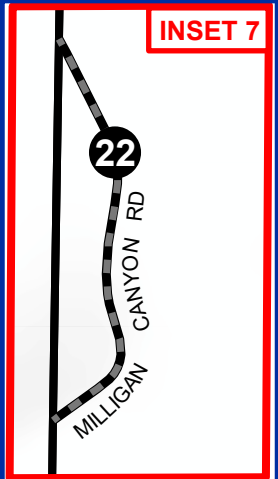
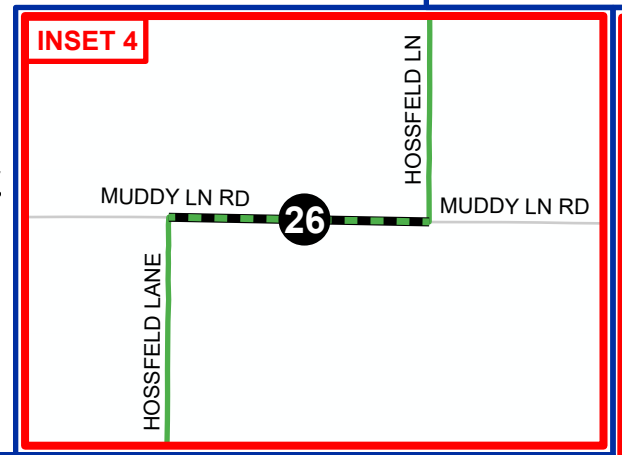
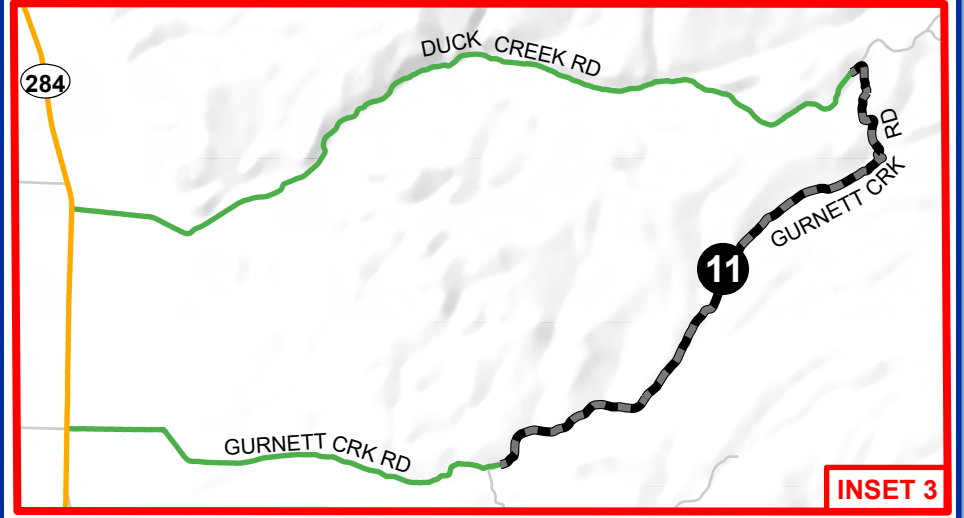
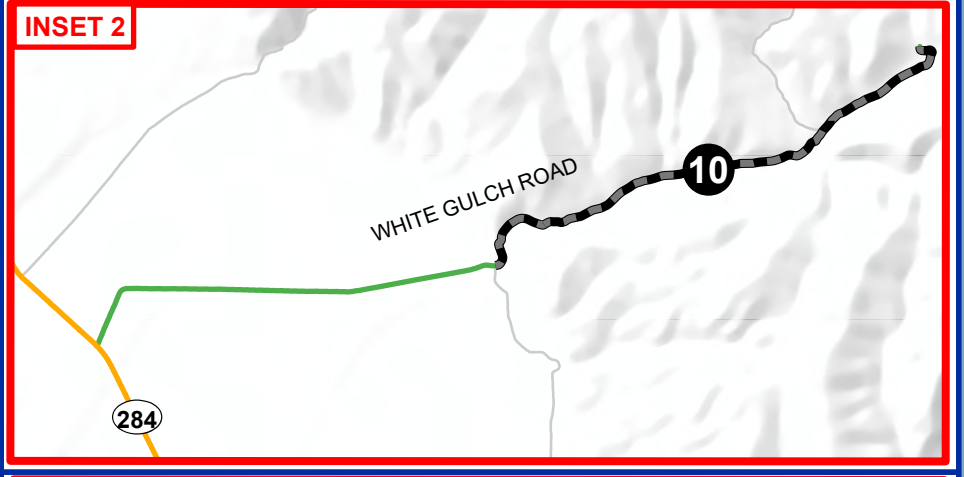
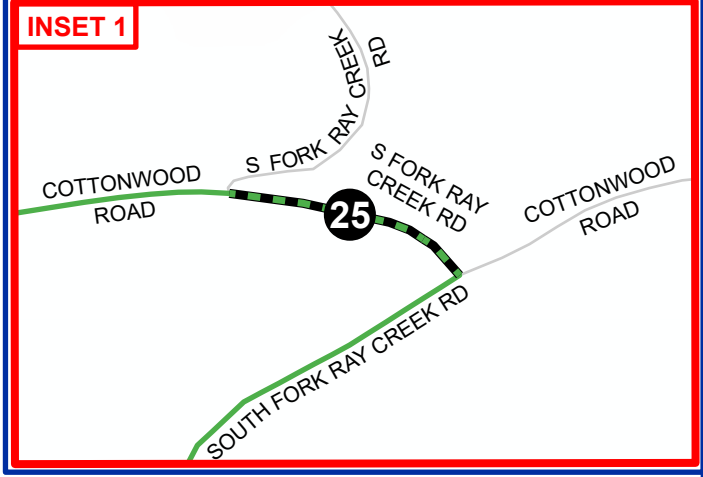
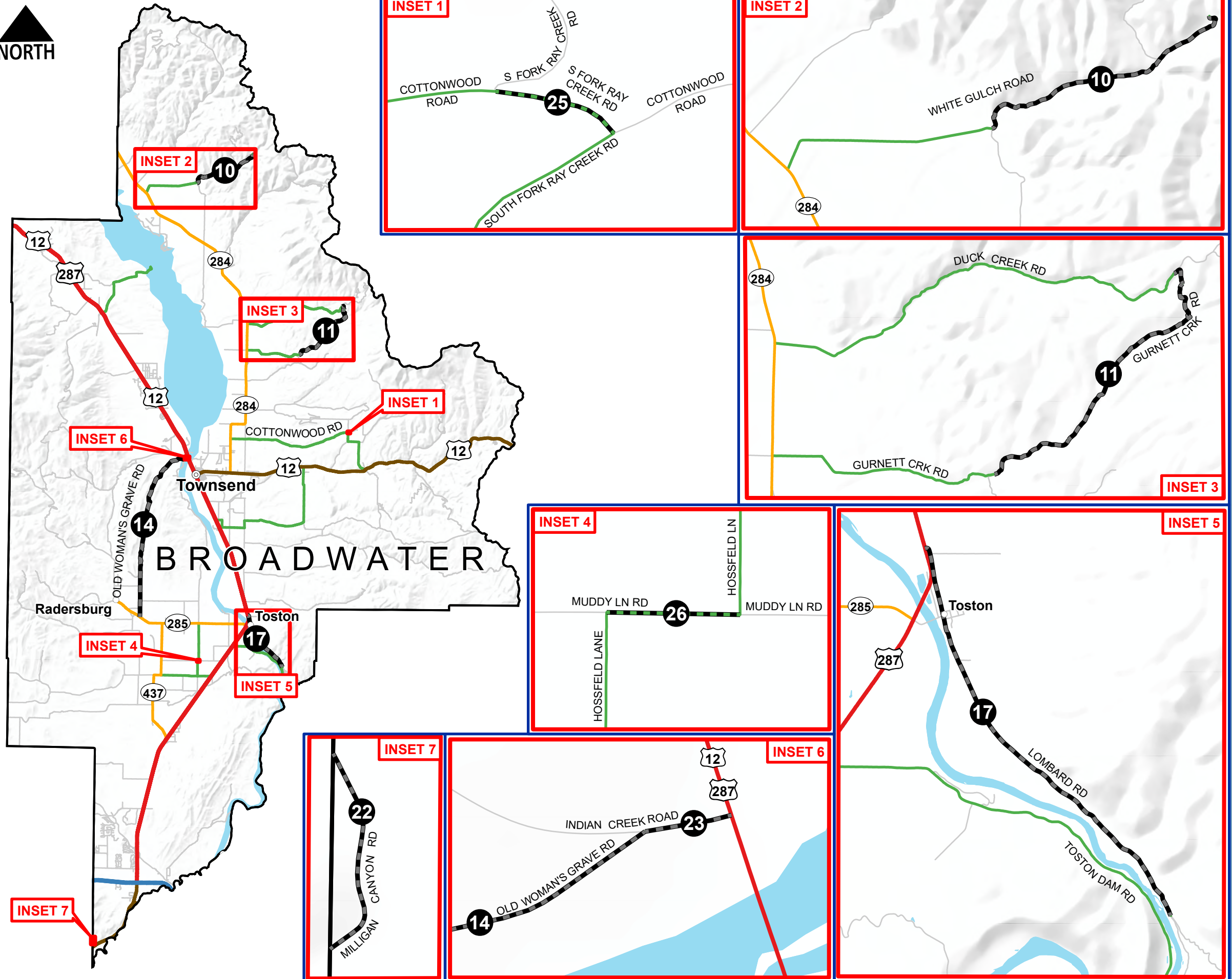


PREPARED BY THE STATE OF MONTANA DEPARTMENT OF TRANSPORTATION GEOSPATIAL INFORMATION SECTION



NAD 1983 StatePlane Montana FIPS 2500 Lambert Conformal Conic

Created February 2021 in ArcGIS Pro 2.6.1. Esri, Inc.



BROADWATER COUNTY

Attachment A: Broadwater County Functional Classification Revisions

Functional Classification Designations:													
PA - Principal Arterial			MiA - Minor Arterial		MaC - Major Collector		MiC - Minor Collector			Local - Local Road			
District	Map ID	Department Rt #	Sign Route/Street Name	Begin Junction	End Junction	Begin Accum. Mileage	End Accum. Mileage	Distance	On-System	State Maint/Resp	Current Functional Classification	Proposed Functional Classification	Reservation
2	10	L-4-2	White Gulch Road	Graveley Ln	N/A ¹	3.815	8.598	4.783	N	N	MiC	Loc	N
	11	L-4-3	Gurnet Creek Road	Cross Over Road	Duck Creek Rd	3.881	9.421	5.54	N	N	MiC	Loc	N
	14	L-4-200	Old Woman's Grave Road	Indian Creek Rd	Route 285	0	12.452	12.452	N	N	MiC	Loc	N
	17	L-4-401	Lombard Road	US-287	Lombard Rd	0	4.366	4.366	N	N	MiC	Loc	N
	22	L-4-2961	Milligan Canyon Road	Boulder Cutoff Rd ²	US-287 ²	6.724	7.194	0.47	N	N	MiC	Loc	N
	23	L-4-217	Indian Creek Road	US-287	Old Woman's Grave Rd	0	0.075	0.075	N	N	MiC	Loc	N
	25	L-4-5	South Fork Ray Creek	South Fork Ray Creek Rd	Cottonwood Rd	3.566	3.642	0.078	N	N	Loc	MiC	N
26	L-4-233	Muddy Lane Road	Hossfeld Ln	Hossfeld Ln	1.572	1.653	0.081	N	N	Loc	MiC	N	

NOTES:

¹ Roadway ends at an illogical terminus.

² Roadway is in adjacent Jefferson County.

Functional Classification Summary for Broadwater County			
Functional Classification	Current County Mileage	Mileage Impact	Proposed County Mileage
Principal Arterial	57.69	0	57.69
Minor Arterial	29.508	0	29.508
Major Collector	44.758	0	44.758
Minor Collector	83.573	-27.529	56.044
Local Road	637.905	27.529	665.434

Broadwater County Commission

Date

FHWA

Date